

Site B. – Proposed suspension bridge at Royal Anglian Way



B. Royal Anglian Way Suspension Bridge – Proposed intervention



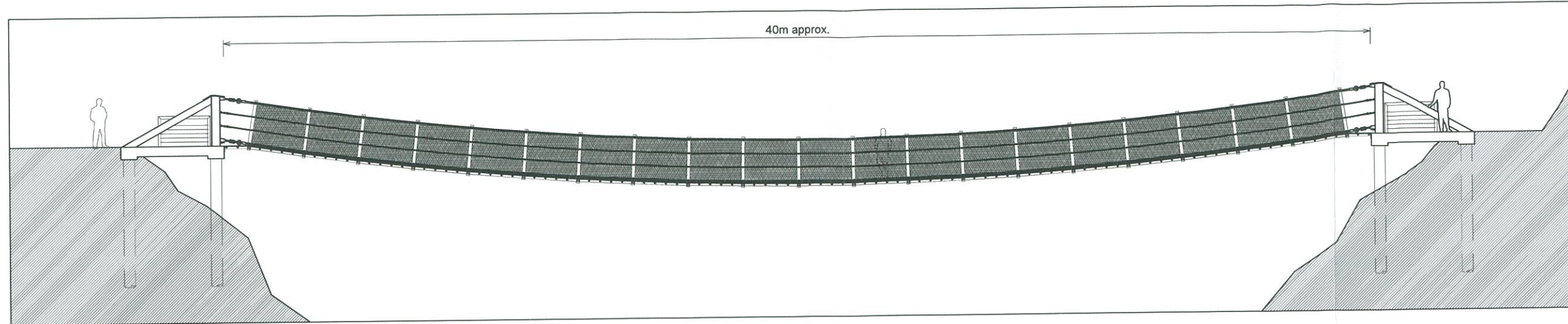
Artistic impression of proposed intervention.



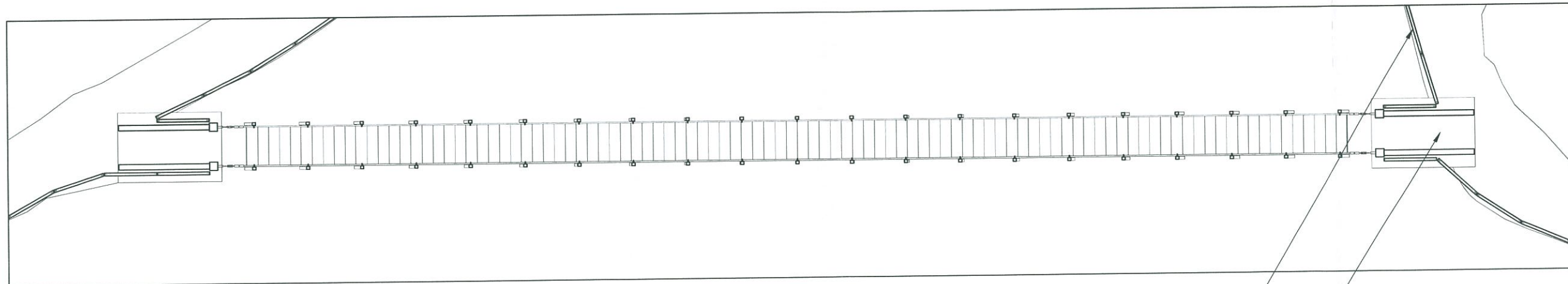
B. Royal Anglian Way Suspension Bridge – Proposed intervention



New suspension bridge, adjacent to existing 'cook-houses' and batteries.




Longitudinal Section



Plan

New balustrade to footpath, standard detail to be applied throughout.

Reinforced concrete platforms at each end of the suspension bridge, subject to structural engineer's specifications and topographical and ground condition survey.



B. Royal Anglian Way Suspension Bridge – Location and context





Existing disused military tunnel adjacent to Queen's Road, in close proximity to Ape's Den / Prince Ferdinand's Battery and Genoese Battery.

Proposed Location
Existing area along Royal Anglian Way




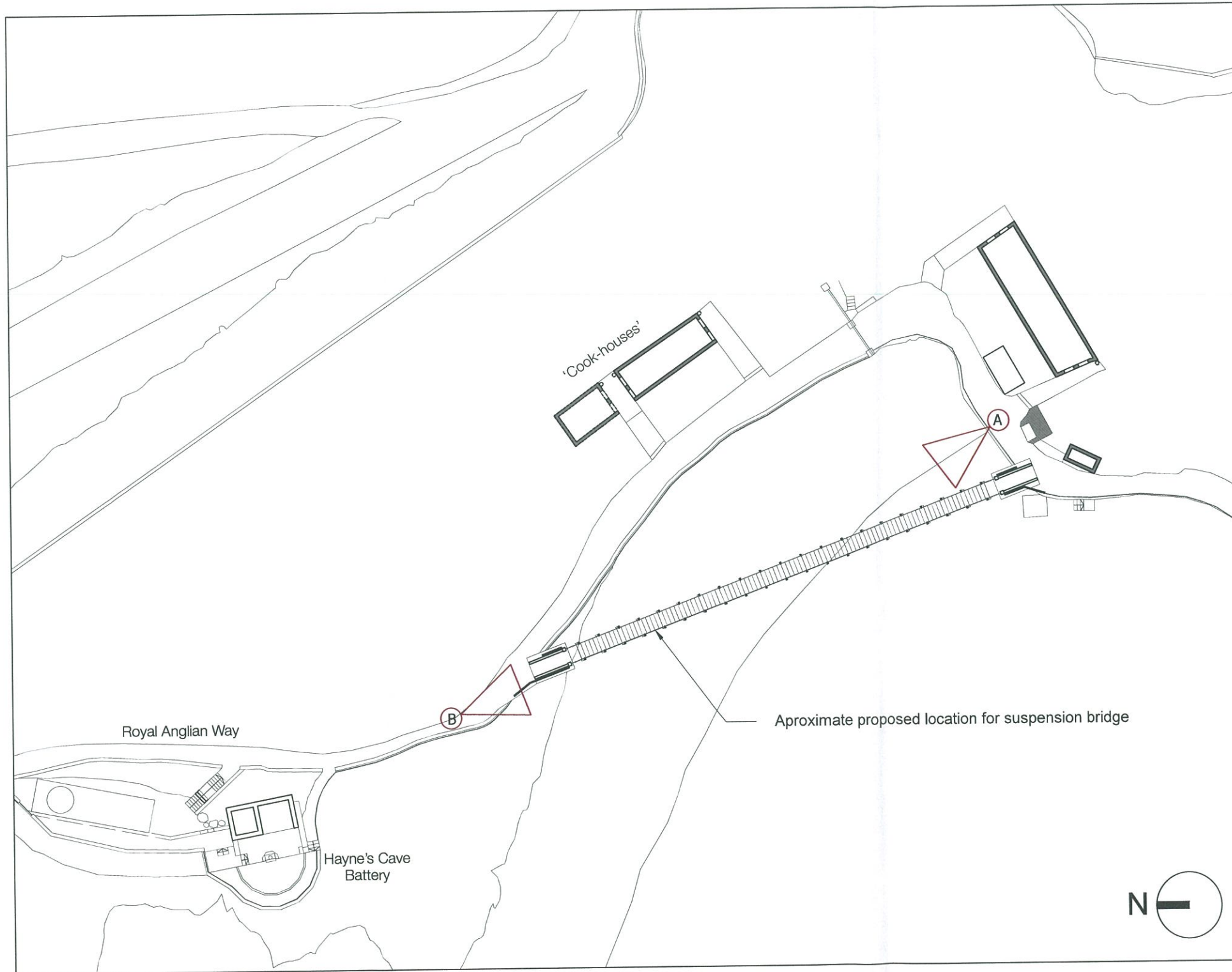
Existing condition: Natural drop in topography, set along Royal Anglian Way, adjacent to several former military installations




B. Royal Anglian Way Suspension Bridge – Proposed intervention



New suspension bridge, adjacent to existing 'cook-houses' and batteries.



View A



View B

Site Plan